Rando de l'A.G.



23

















Coordonnées

Parking de l'ILEPS
Avenue du Sud
95000
Cergy
Infos pratiques

Randonnée de 9,5 km

Départ : parking de l'ILEPS, avenue du Sud à Cergy

Coordonnées GPS du départ : N49.0309 - E2.0764